



Meridian Solar Farm

EN010169

Volume 6

Environmental Statement

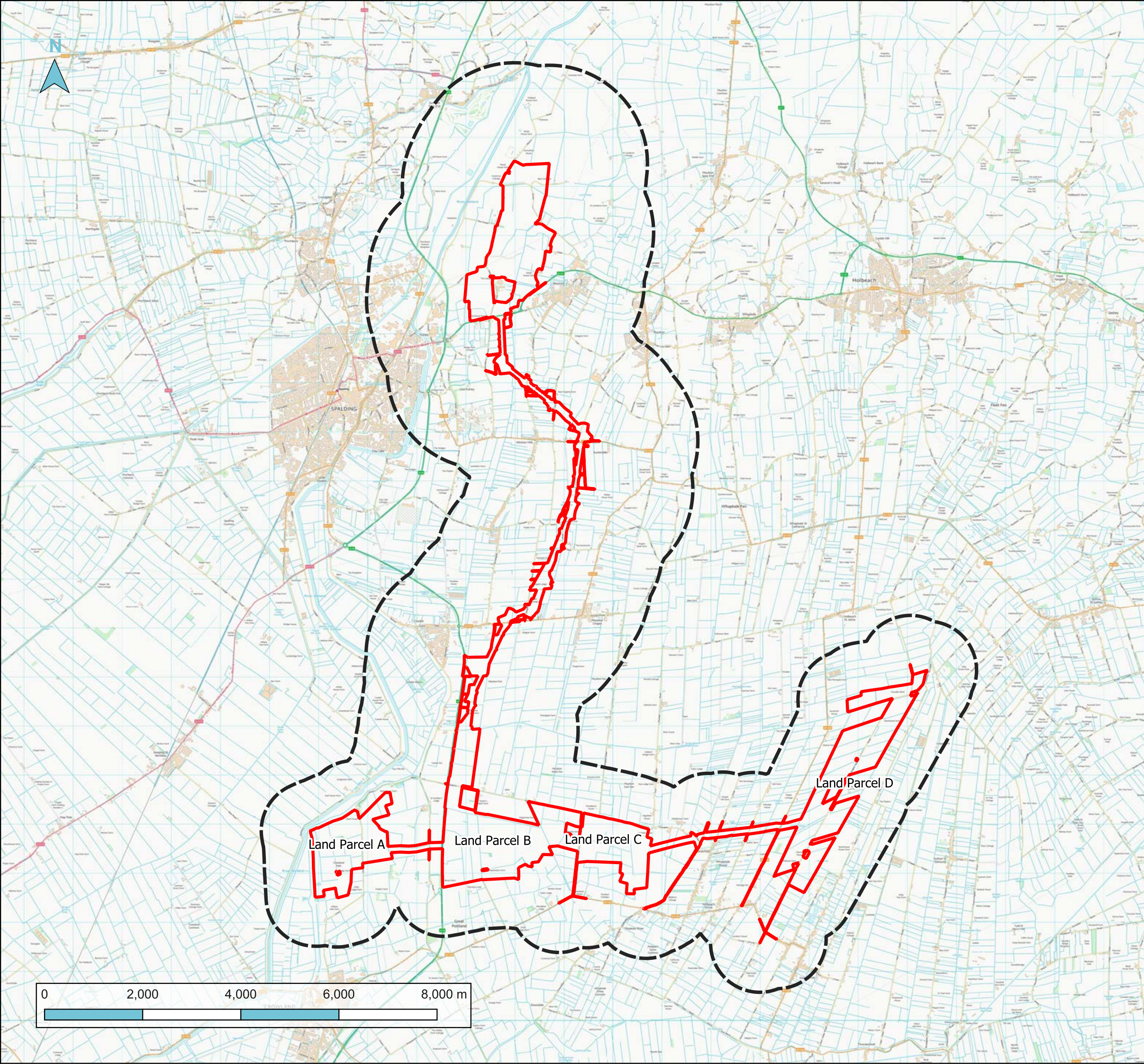
6.3 ES Appendix 8-2:
Historic Environment
Desk Based Assessment -
Appendix A

APFP Regulation 5(2)(a)

Infrastructure Planning (Applications:
Prescribed Forms and Procedure)
Regulations 2009

March 2026

A Figures



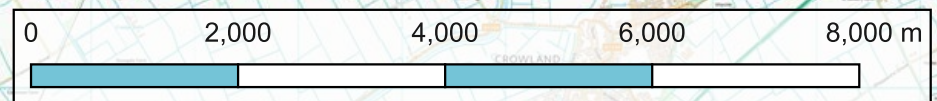
Meridian Solar Heritage

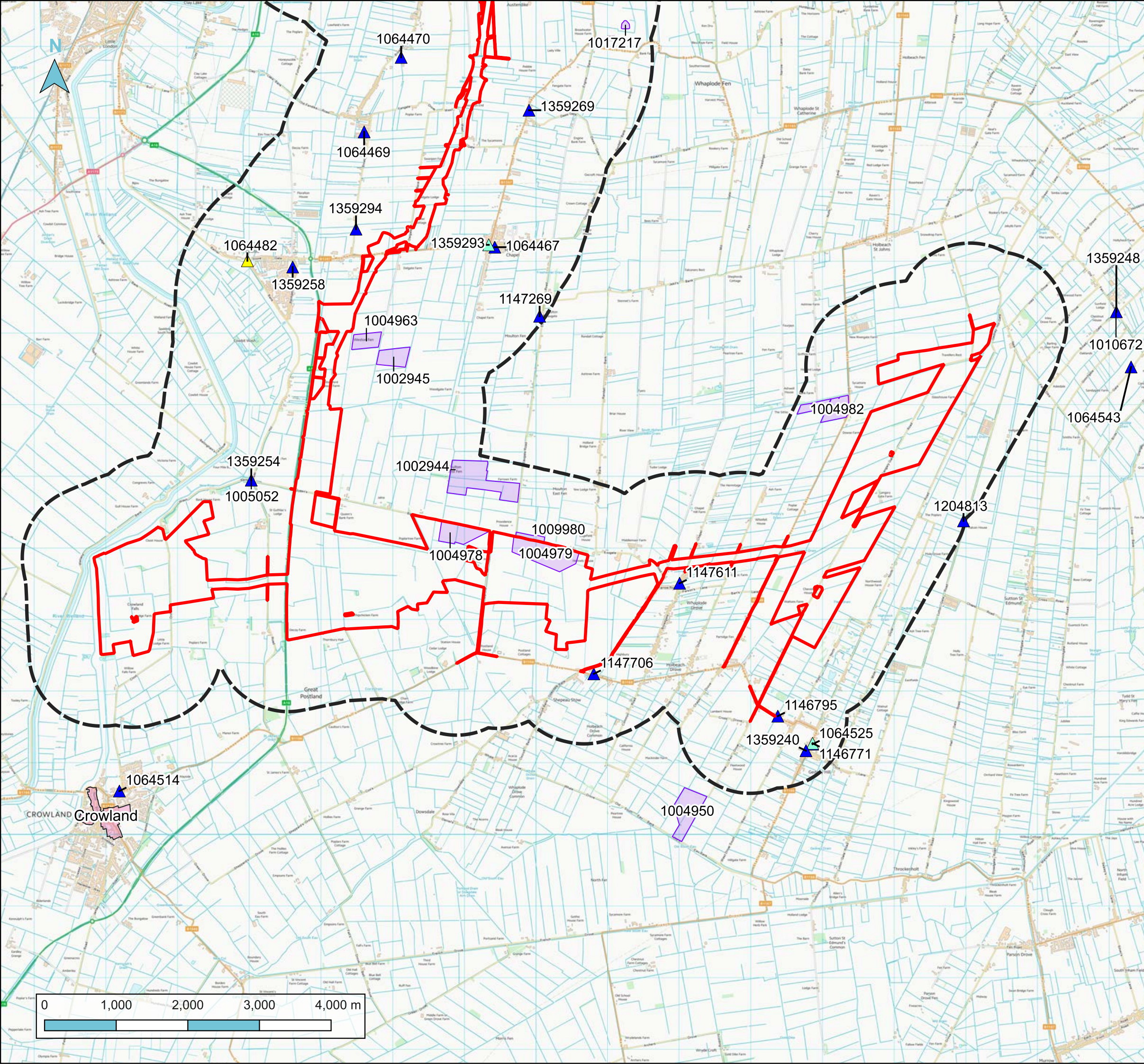
- Order Limits
- Study Area (1km & 2km)



Drawn By: PM **Date:** 20/03/2026 **Scale:**
Checked By: FL **Date:** 20/03/2026 1:73,000
Approved By: FL **Date:** 20/03/2026 Original at A3

Figure Title: Figure 1: Site Location





Meridian Solar Heritage

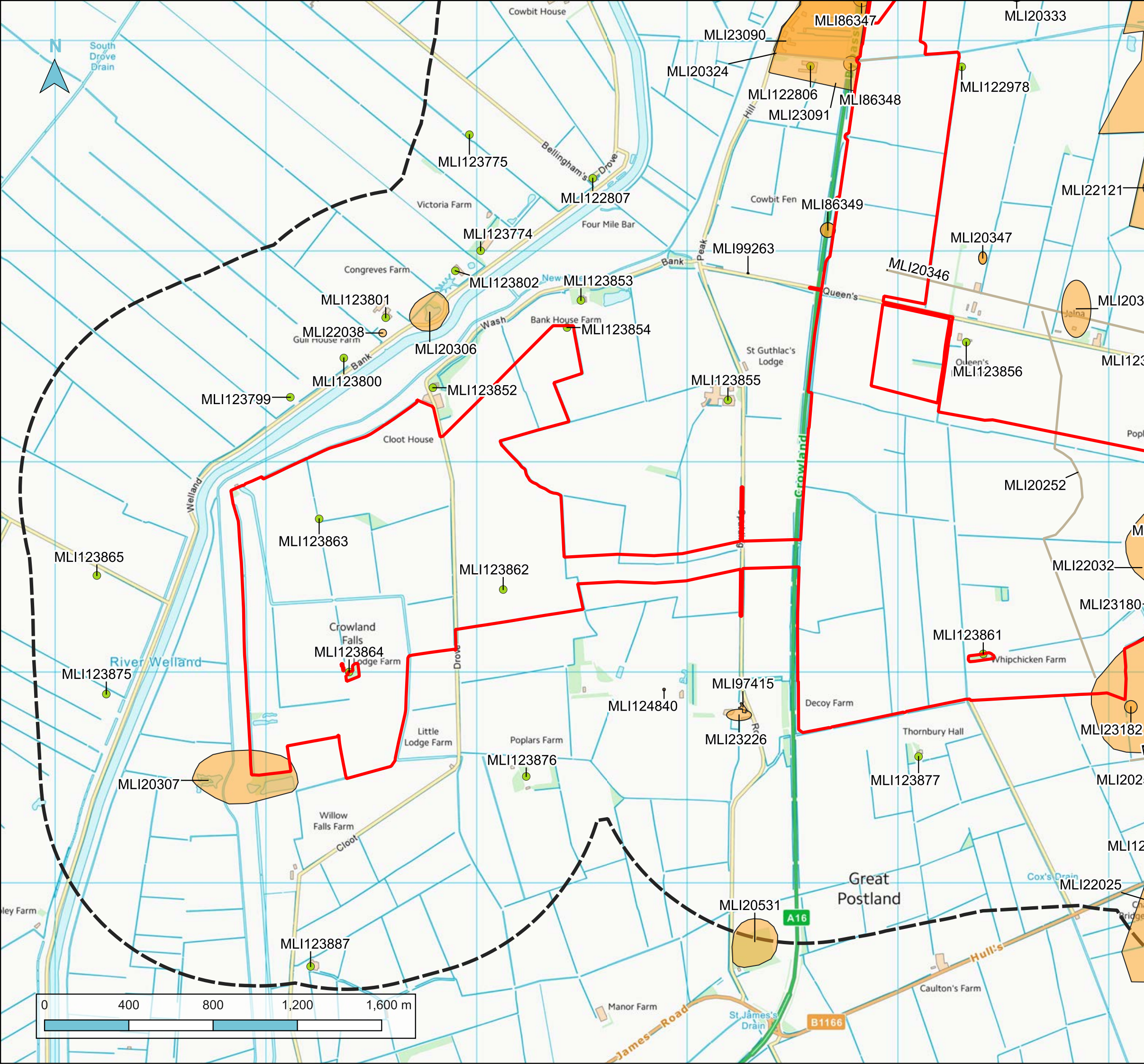
- Order Limits
 - Scheduled Monuments
 - Conservation Areas
- Listed Buildings:
- ▲ Grade I
 - ▲ Grade II*
 - ▲ Grade II








Drawn By: PM **Date:** 20/03/2026 **Scale:**
Checked By: DGM **Date:** 20/03/2026 1:50,000
Approved By: FL **Date:** 20/03/2026 Original at A3

Figure Title: Figure 2 - Designated Heritage Assets
 Solar Development Areas and
 Inter-Array Connections

Contains OS data © Crown copyright and database right (2025)



Meridian Solar Heritage

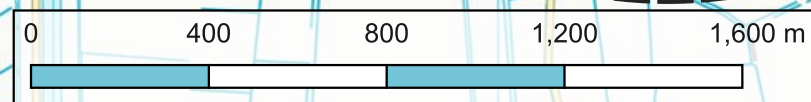
-  Order Limits
-  Study Area (1 & 2km)
-  Monument Points
-  Monument Polygons
-  Monument Lines



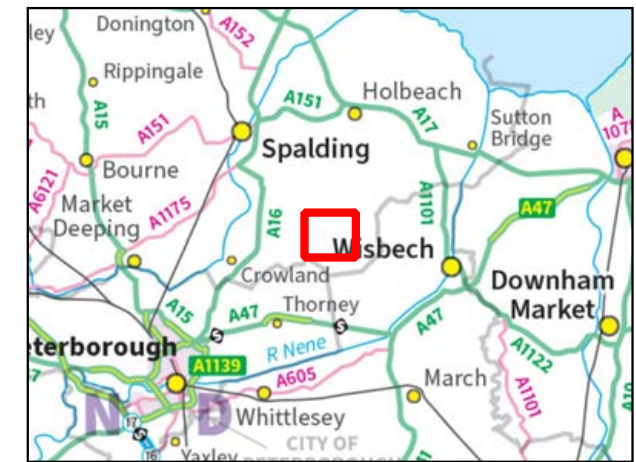
Drawn By: PM **Date:** 20/03/2026 **Scale:**
Checked By: DGM **Date:** 20/03/2026 1:17,000
Approved By: FL **Date:** 20/03/2026 Original at A3

Figure Title: Figure 3a - Non-Designated Heritage Assets Solar Development Areas and Inter-Array Connections

Contains OS data © Crown copyright and database right (2025)



Third Floor
 No.1 Whitehall Riverside
 1 Riverside Way
 Leeds
 LS1 4BN
 +44 (0) 113 426 8563
 info@jbaconsulting.com



Meridian Solar Heritage

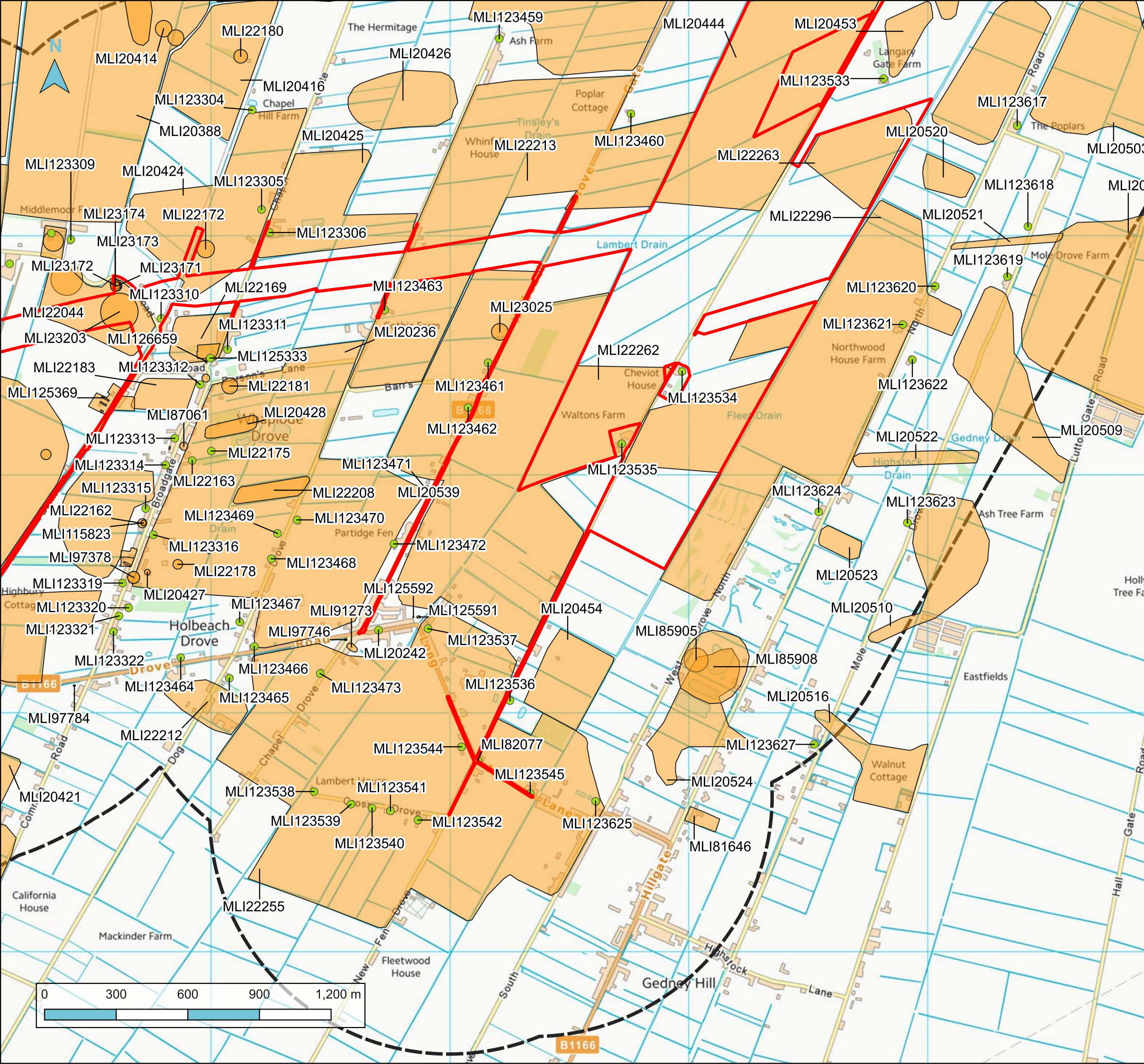
- Order Limits
- Study Area (1 & 2km)
- Monument Points
- Monument Polygons
- Monument Lines

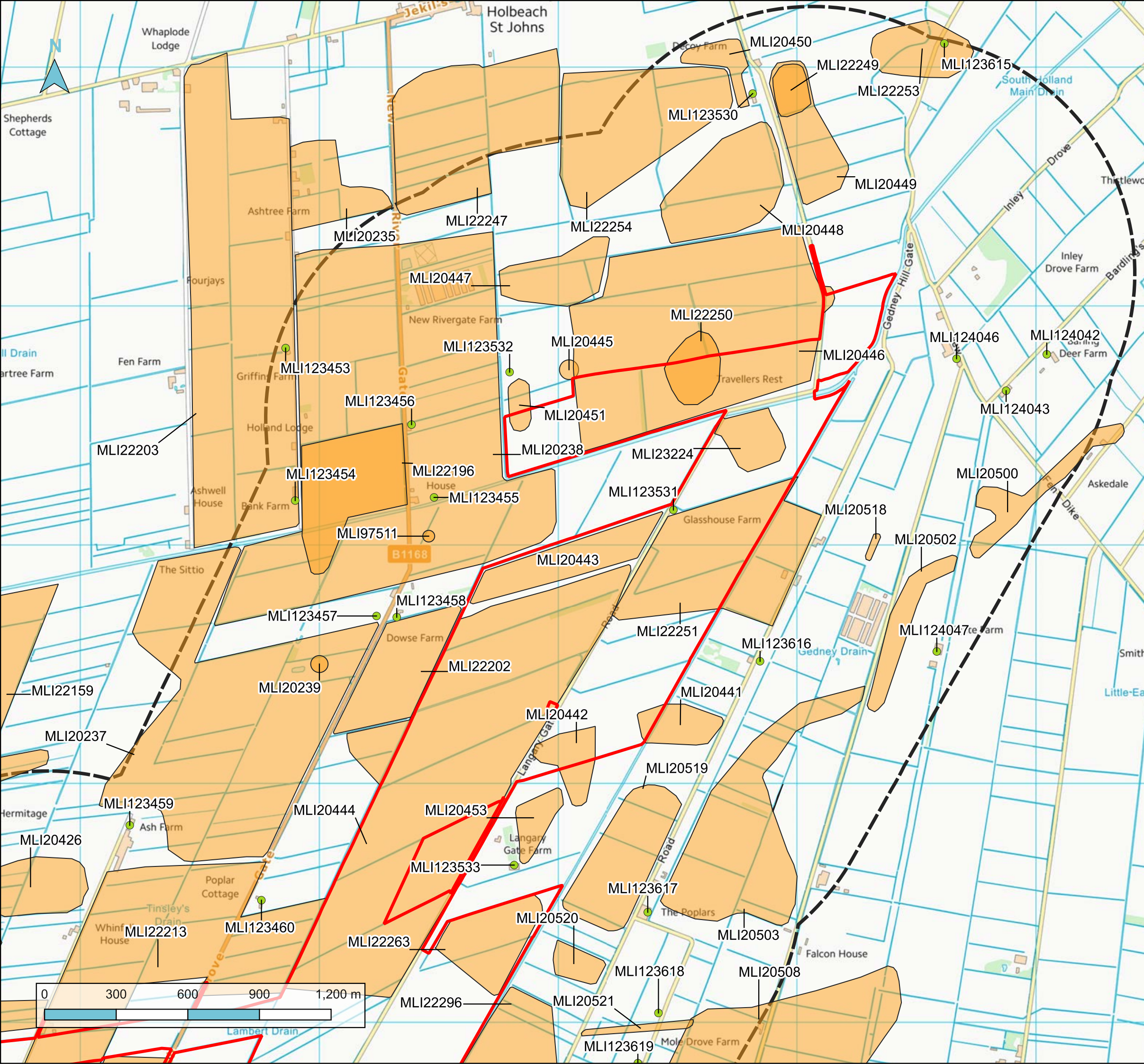


Drawn By: PM **Date:** 20/03/2026 **Scale:**
Checked By: DGM **Date:** 20/03/2026 1:15,000
Approved By: FL **Date:** 20/03/2026 Original at A3

Figure Title: Figure 3c - Non-Designated Heritage Assets Solar Development Areas and Inter-Array Connections

Contains OS data © Crown copyright and database right (2025)










Third Floor
 No.1 Whitehall Riverside
 1 Riverside Way
 Leeds
 LS1 4BN
 +44 (0) 113 426 8563
 info@jbaconsulting.com



Meridian Solar Heritage

-  Order Limits
-  Study Area (1 & 2km)
-  Monument Points
-  Monument Polygons
-  Monument Lines








Drawn By: PM **Date:** 20/03/2026 **Scale:**
Checked By: DGM **Date:** 20/03/2026 1:15,000
Approved By: FL **Date:** 20/03/2026 Original at A3

Figure Title: Figure 3d - Non-Designated Heritage Assets Solar Development Areas and Inter-Array Connections

Contains OS data © Crown copyright and database right (2025)



Meridian Solar Heritage

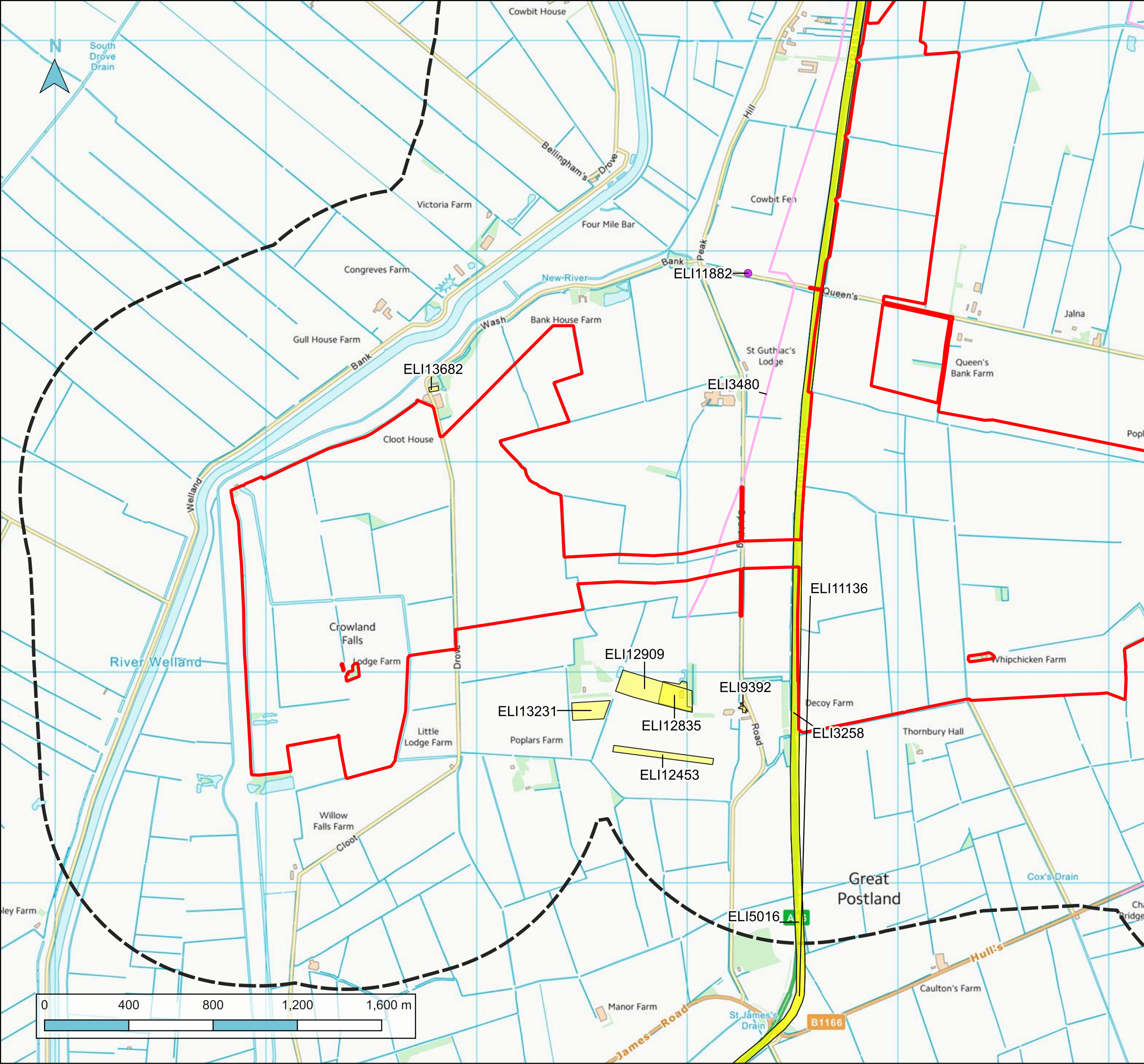
-  Order Limits
-  Study Area (1 & 2Km)
-  Event Points
-  Event Lines
-  Event Polygons

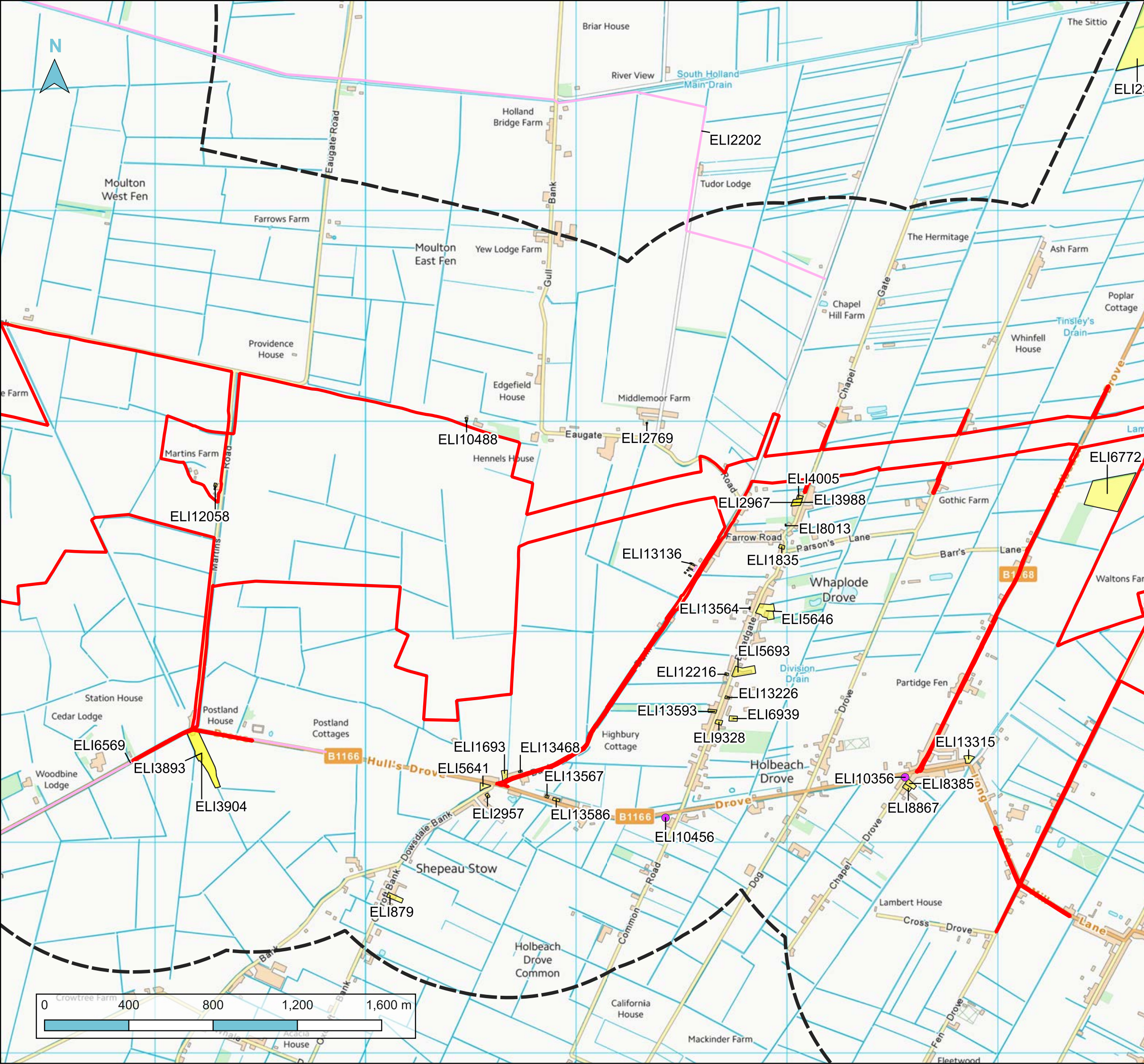


Drawn By: PM **Date:** 20/03/2026 **Scale:**
Checked By: DGM **Date:** 20/03/2026 1:17,000
Approved By: FL **Date:** 20/03/2026 Original at A3

Figure Title: Figure 4a - Previous Archaeological Investigations Solar Development Areas and Inter-Array Connections

Contains OS data © Crown copyright and database right (2025)





Meridian Solar Heritage

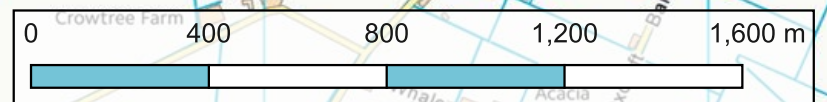
- Order Limits
- Study Area (1 & 2Km)
- Event Points
- Event Lines
- Event Polygons

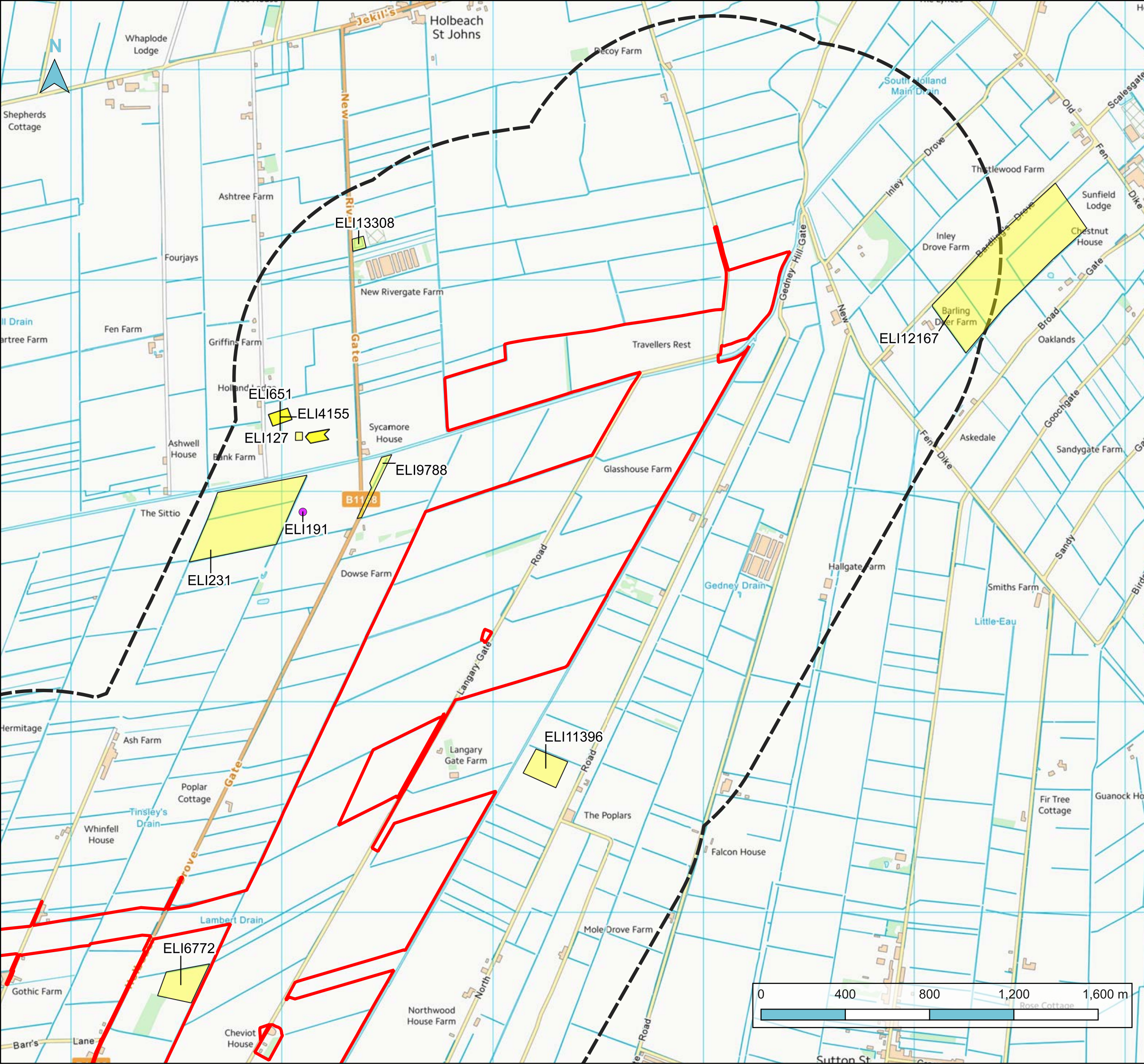


Drawn By: PM **Date:** 20/03/2026 **Scale:**
Checked By: DGM **Date:** 20/03/2026 1:17,000
Approved By: FL **Date:** 20/03/2026 Original at A3

Figure Title: Figure 4b - Previous Archaeological Investigations Solar Development Areas and Inter-Array Connections

Contains OS data © Crown copyright and database right (2025)









Third Floor
 No.1 Whitehall Riverside
 1 Riverside Way
 Leeds
 LS1 4BN
 +44 (0) 113 426 8563
 info@jbaconsulting.com



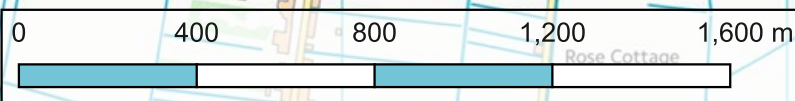
Meridian Solar Heritage

-  Order Limits
-  Study Area (1 & 2Km)
-  Event Points
-  Event Polygons



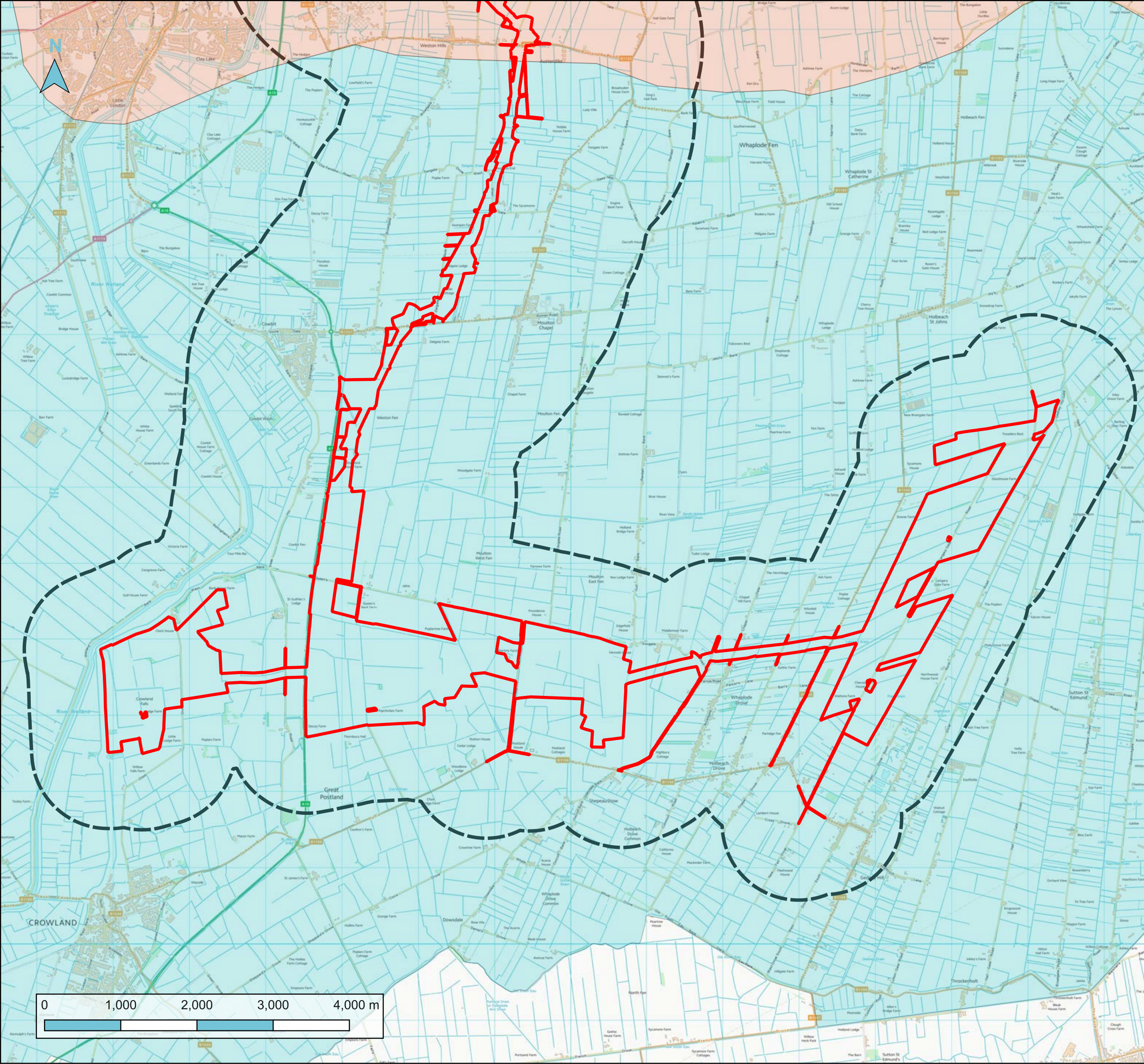
Drawn By: PM **Date:** 20/03/2026 **Scale:**
Checked By: DGM **Date:** 20/03/2026 1:17,000
Approved By: FL **Date:** 20/03/2026 Original at A3

Figure Title: Figure 4d - Previous Archaeological Investigations Solar Development Areas and Inter-Array Connections



Contains OS data © Crown copyright and database right (2025)

Third Floor
No.1 Whitehall Riverside
1 Riverside Way
Leeds
LS1 4BN
+44 (0) 113 426 8563
info@jbaconsulting.com



Meridian Solar Heritage

- Order Limits
- Study Area (1 & 2Km)
- Historic Landscape Character:
 - The Wash - Townlands
 - The Fens - The Eastern Fens



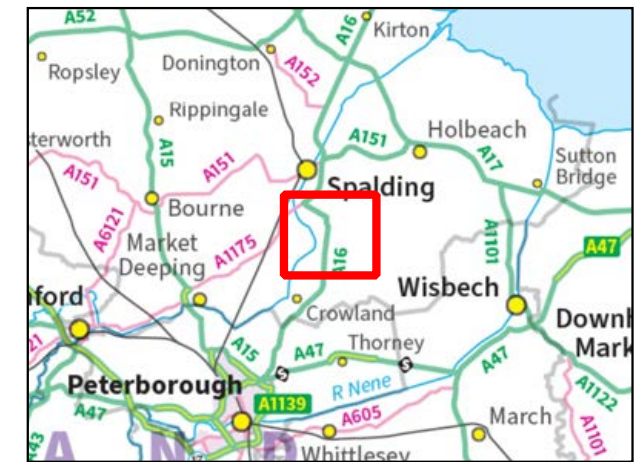
Drawn By: PM Date: 20/03/2026 Scale: 1:47,000
Checked By: DGM Date: 20/03/2026 Original at A3
Approved By: FL Date: 20/03/2026

Figure Title: Figure 5 - Historic Landscape Character Solar Development Areas and Inter-Array Connections

Contains OS data © Crown copyright and database right (2025)



Third Floor
 No.1 Whitehall Riverside
 1 Riverside Way
 Leeds
 LS1 4BN
 +44 (0) 113 426 8563
 info@jbaconsulting.com



Meridian Solar Heritage

- Order Limits
 - Study Area (1 & 2Km)
 - Scheduled Monuments
- Listed Buildings:
- ▲ Grade I
 - ▲ Grade II*
 - ▲ Grade II


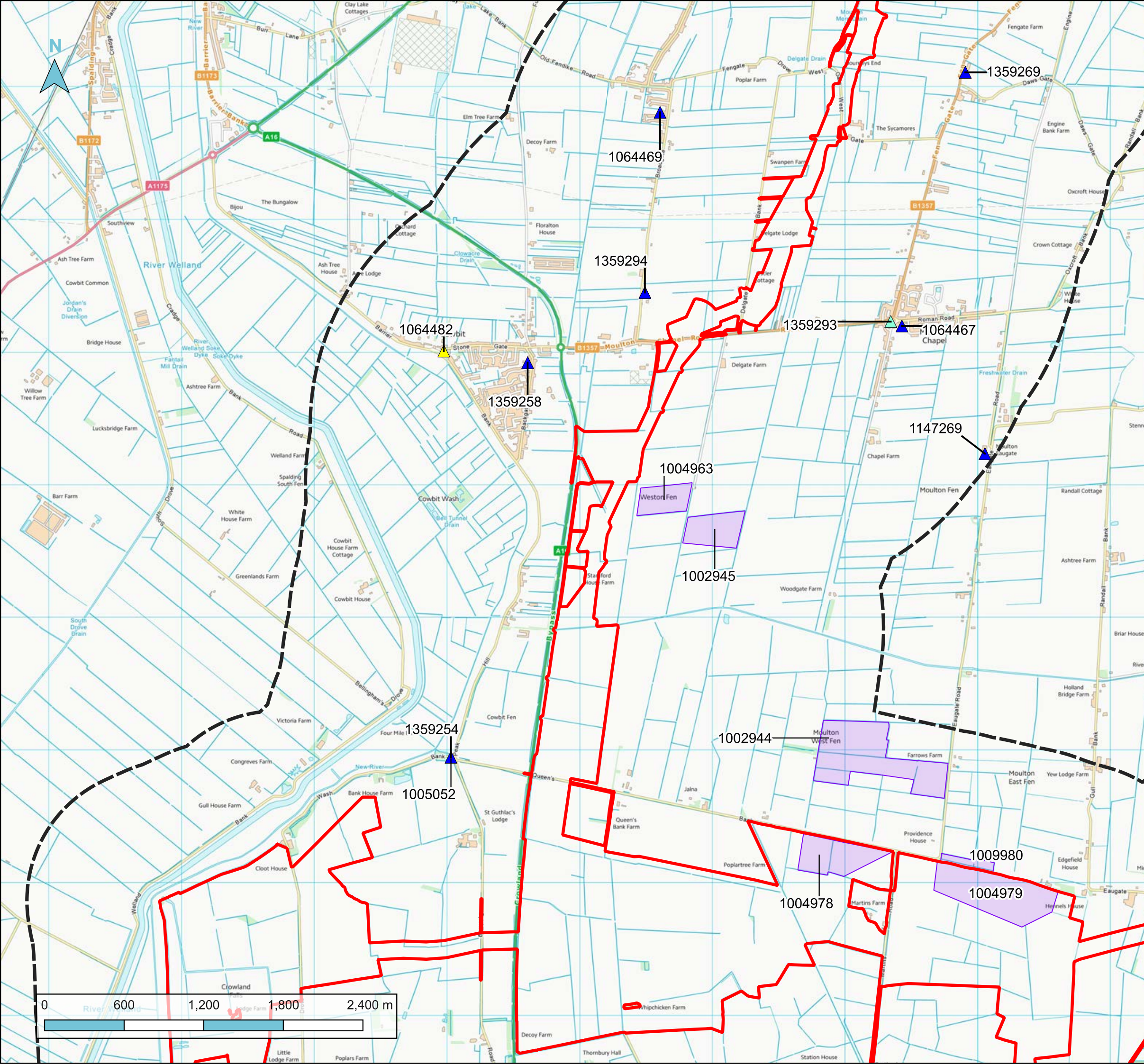


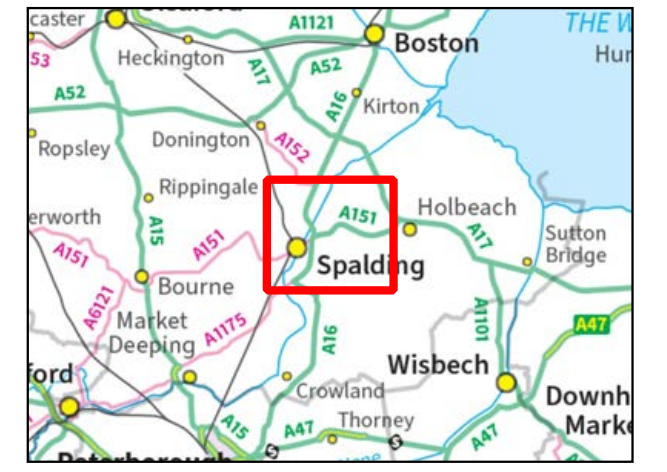
Drawn By: PM **Date:** 20/03/2026 **Scale:**
Checked By: DGM **Date:** 20/03/2026 1:27,000
Approved By: FL **Date:** 20/03/2026 Original at A3

Figure Title: Figure 6a - Designated Assets Grid Connection Route

Contains OS data © Crown copyright and database right (2025)

www.jbaconsulting.com





Meridian Solar Heritage

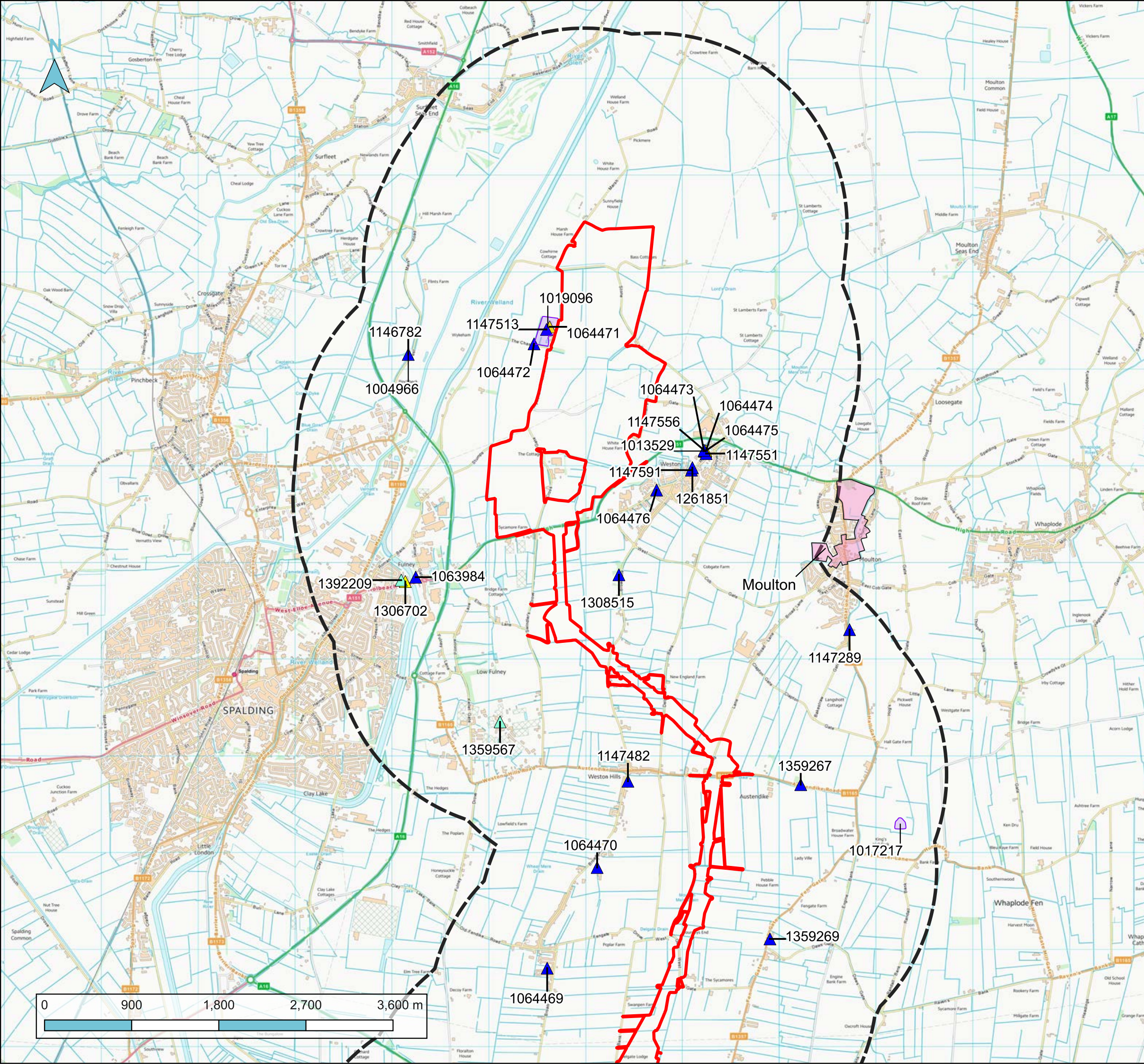
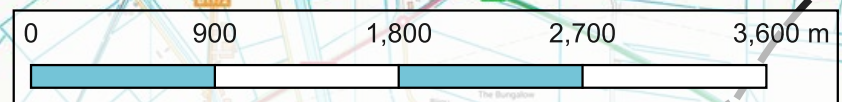
- Order Limits
 - Study Area (1 & 2Km)
 - Scheduled Monuments
 - Conservation Areas
- Listed Buildings:
- ▲ Grade I
 - ▲ Grade II*
 - ▲ Grade II



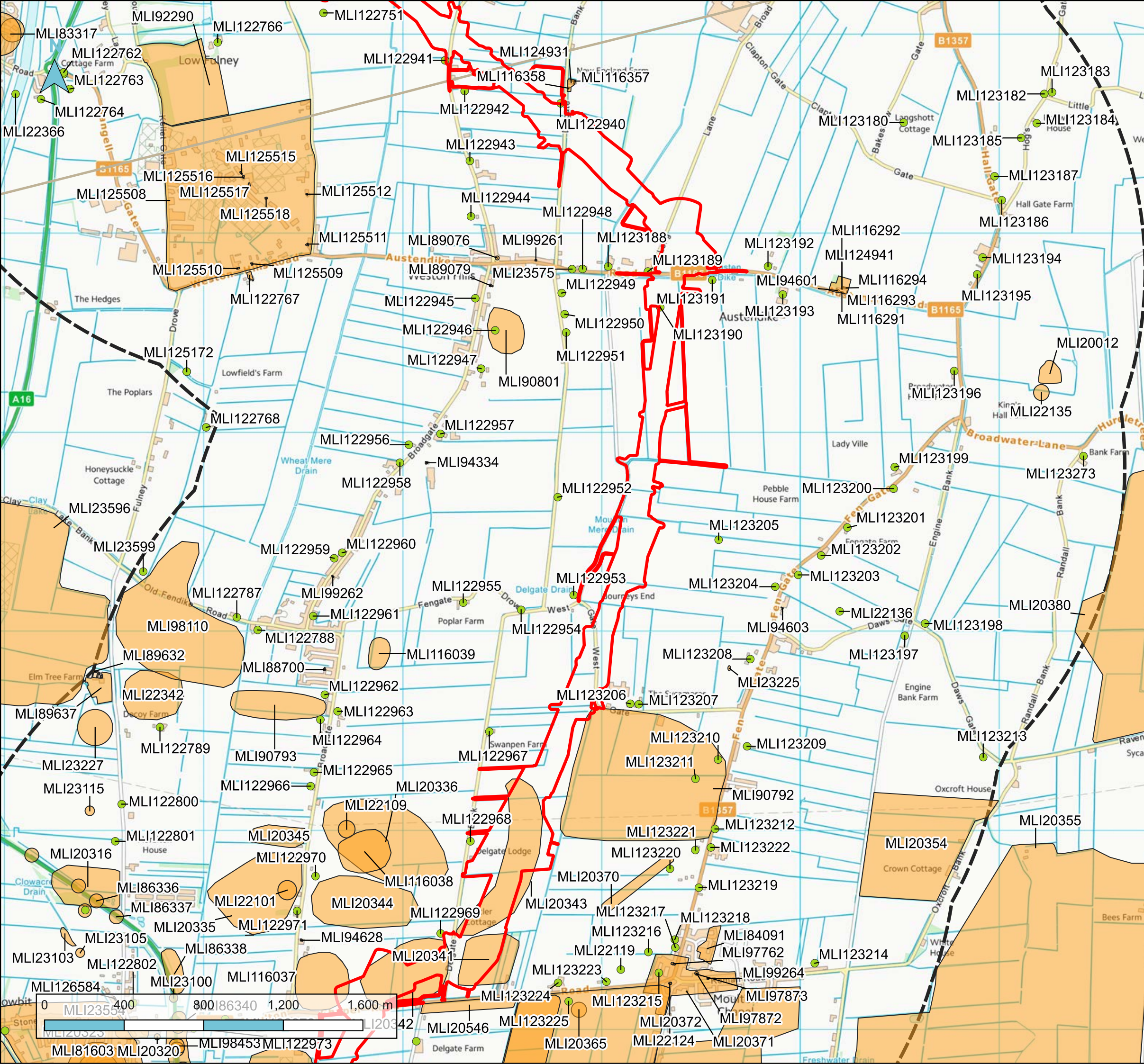
Drawn By: PM **Date:** 20/03/2026 **Scale:**
Checked By: DGM **Date:** 20/03/2026 1:37,000
Approved By: FL **Date:** 20/03/2026 Original at A3

Figure Title: Figure 6b - Designated Assets Grid Connection Route

Contains OS data © Crown copyright and database right (2025)



Third Floor
No.1 Whitehall Riverside
1 Riverside Way
Leeds
LS1 4BN
+44 (0) 113 426 8563
info@jbaconsulting.com



Meridian Solar Heritage

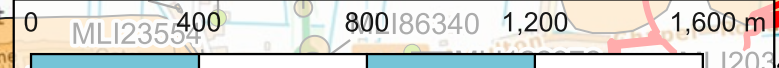
- Order Limits
- Monument Points
- Monument Lines
- Monument Polygons



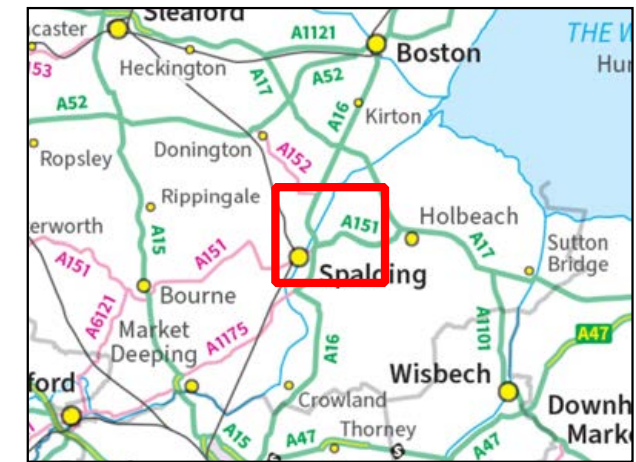
Drawn By: PM **Date:** 20/03/2026 **Scale:**
Checked By: DGM **Date:** 20/03/2026 1:18,000
Approved By: FL **Date:** 20/03/2026 Original at A3

Figure Title: Figure 7b - Non-Designated Assets
Grid Connection Route

Contains OS data © Crown copyright and database right (2025)



Third Floor
 No.1 Whitehall Riverside
 1 Riverside Way
 Leeds
 LS1 4BN
 +44 (0) 113 426 8563
 info@jbaconsulting.com



Meridian Solar Heritage

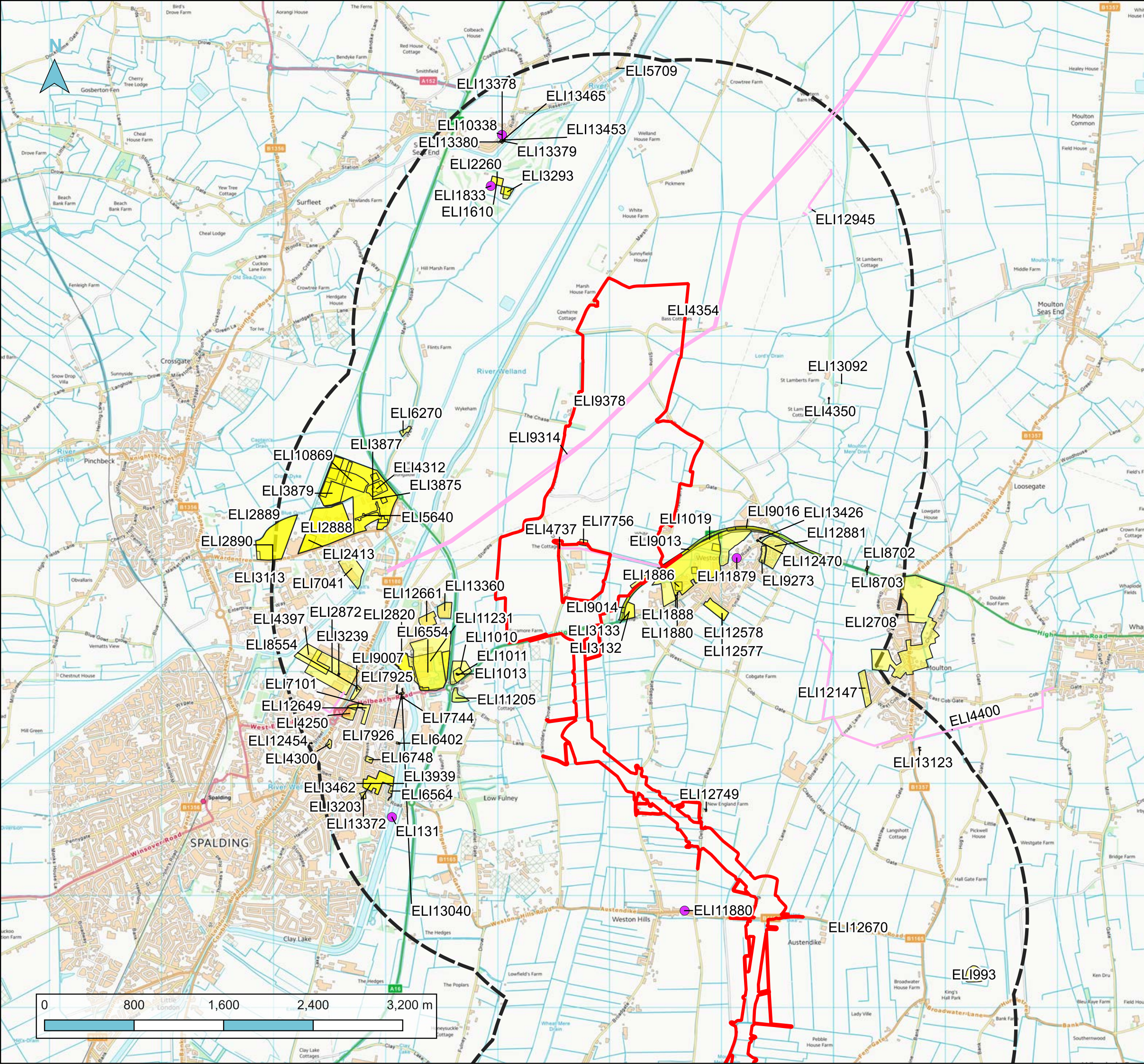
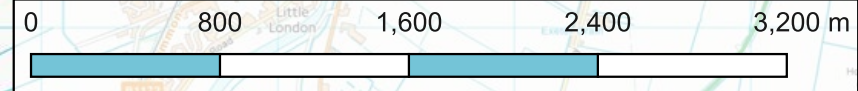
- Order Limits
- Study Area (1 & 2Km)
- Event Points
- Event Lines
- Event Polygons



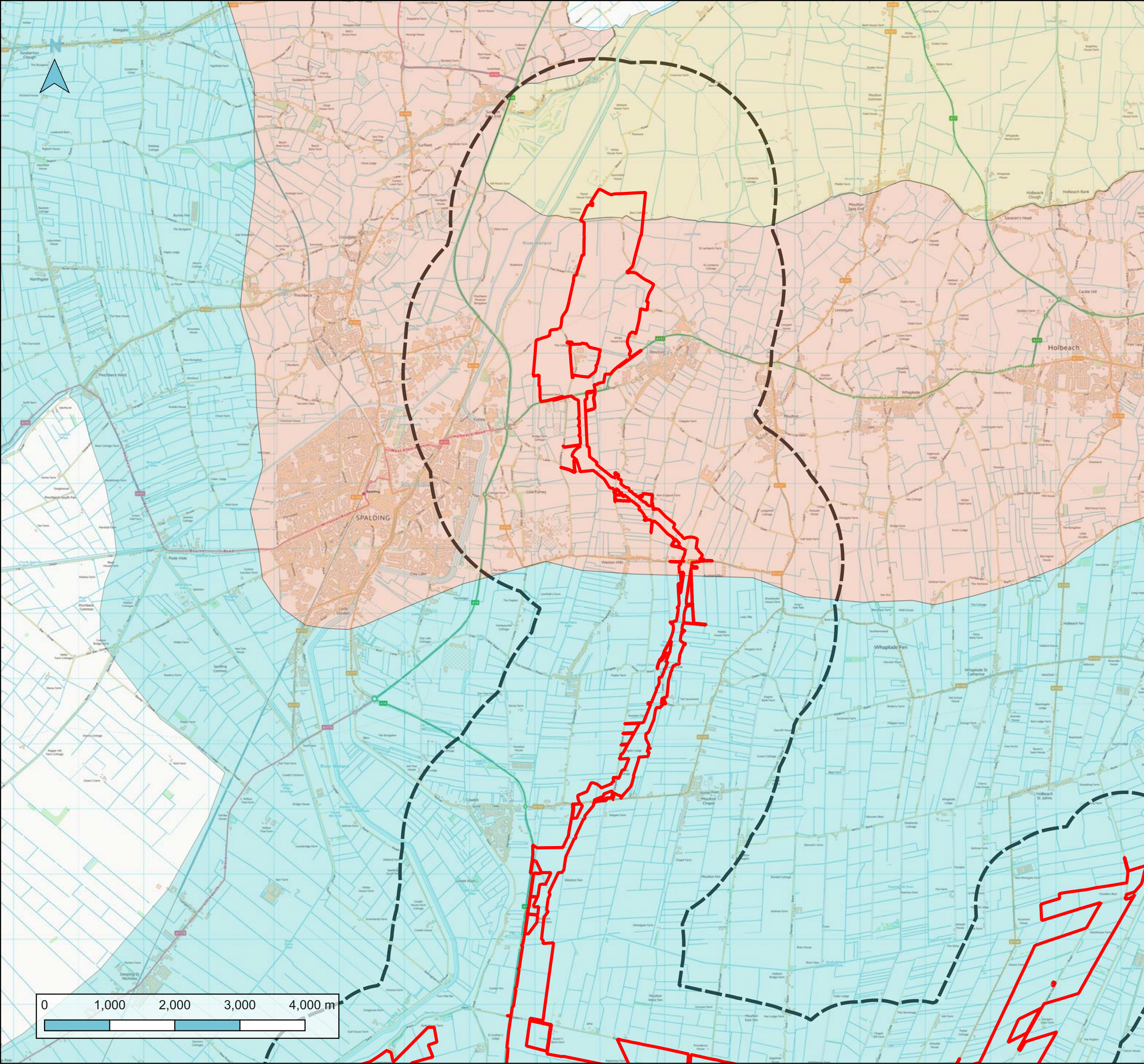
Drawn By: PM **Date:** 20/03/2026 **Scale:**
Checked By: DGM **Date:** 20/03/2026 1:32,000
Approved By: FL **Date:** 20/03/2026 Original at A3

Figure Title: Figure 8b - Previous Archaeological Investigations Grid Connection Route

Contains OS data © Crown copyright and database right (2025)



Third Floor
No.1 Whitehall Riverside
1 Riverside Way
Leeds
LS1 4BN
+44 (0) 113 426 8563
info@jbaconsulting.com



Meridian Solar Heritage

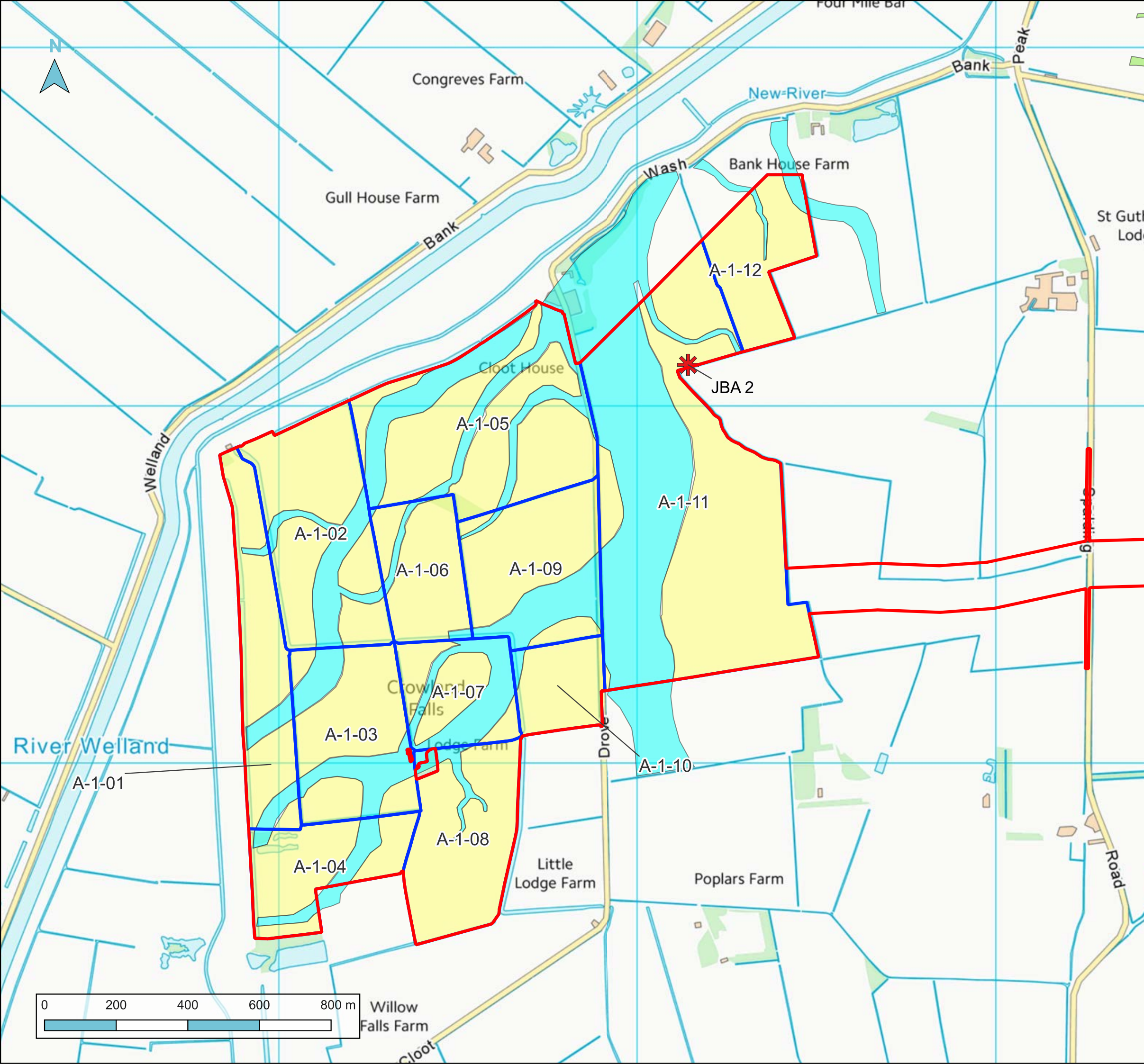
- Order Limits
- Study Area (1 & 2Km)
- Historic Landscape Character:
 - The Wash - Reclaimed Wash Farmlands
 - The Wash - Townlands
 - The Fens - The Eastern Fens



Drawn By: PM **Date:** 20/03/2026 **Scale:**
Checked By: DGM **Date:** 20/03/2026 1:55,000
Approved By: FL **Date:** 20/03/2026 Original at A3

Figure Title: Figure 9 - Historic Landscape Character Connection Route

Contains OS data © Crown copyright and database right (2025)

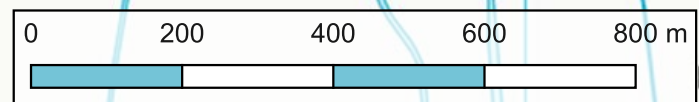


- Meridian Solar Heritage**
- Order Limits
 - Field Boundaries_Export20260309
 - Areas of High Archaeological Potential
 - Areas of Medium Archaeological Potential
 - Areas of Low Archaeological Potential
 - ✱ Crash Site



Drawn By: PM **Date:** 20/03/2026 **Scale:**
Checked By: DGM **Date:** 20/03/2026 1:10,000
Approved By: FL **Date:** 20/03/2026 Original at A3

Figure Title: Figure 9a - Zones of Archaeological Potential



Contains OS data © Crown copyright and database right (2025)



Meridian Solar Heritage

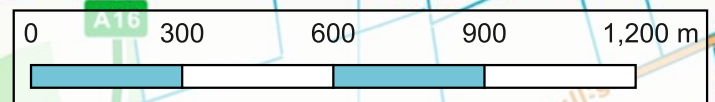
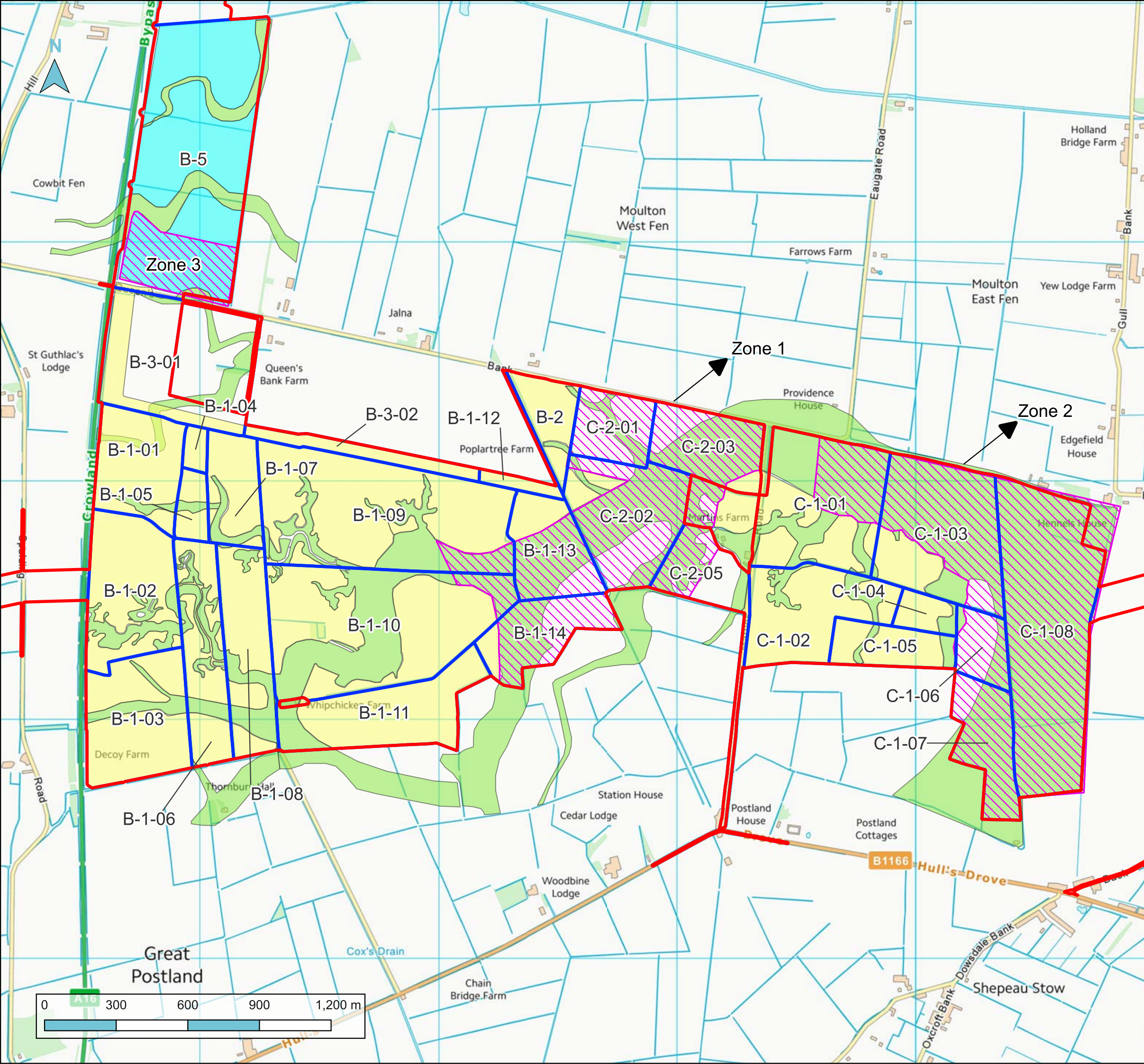
- Order Limits
- Field Boundaries
- Archaeology Zones
- Areas of High Archaeological Potential
- Areas of Medium Archaeological Potential
- Areas of Low Archaeological Potential

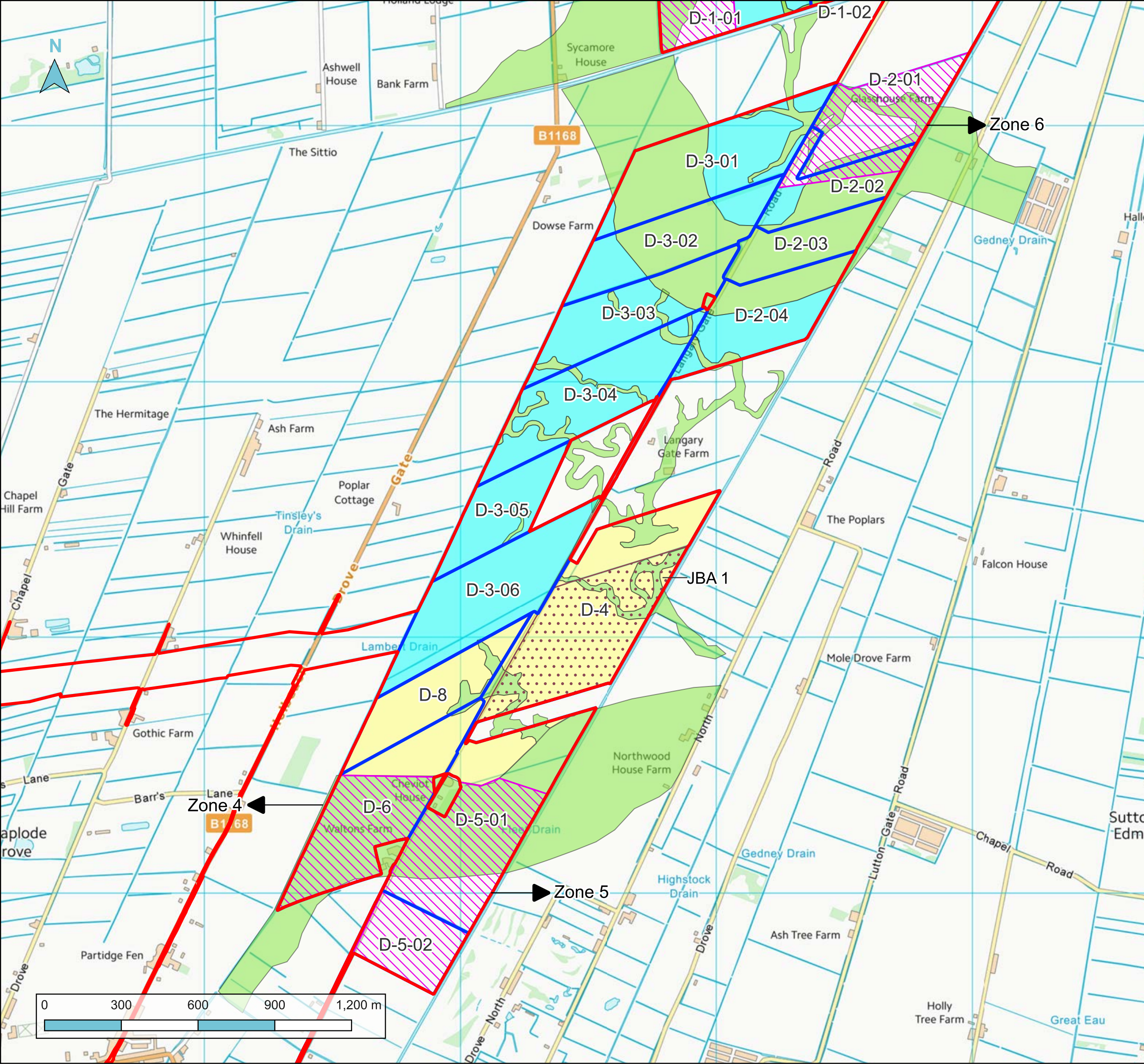


Drawn By: PM **Date:** 20/03/2026 **Scale:**
Checked By: DGM **Date:** 20/03/2026 1:15,000
Approved By: FL **Date:** 20/03/2026 Original at A3

Figure Title: Figure 9b - Zones of Archaeological Potential

Contains OS data © Crown copyright and database right (2025)





Third Floor
 No.1 Whitehall Riverside
 1 Riverside Way
 Leeds
 LS1 4BN
 +44 (0) 113 426 8563
 info@jbaconsulting.com



Meridian Solar Heritage

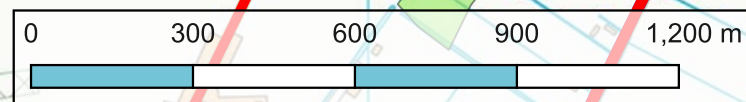
- Order Limits
- Field Boundaries
- Archaeology Zones
- Areas of High Archaeological Potential
- Areas of Medium Archaeological Potential
- Areas of Low Archaeological Potential
- Crash Site

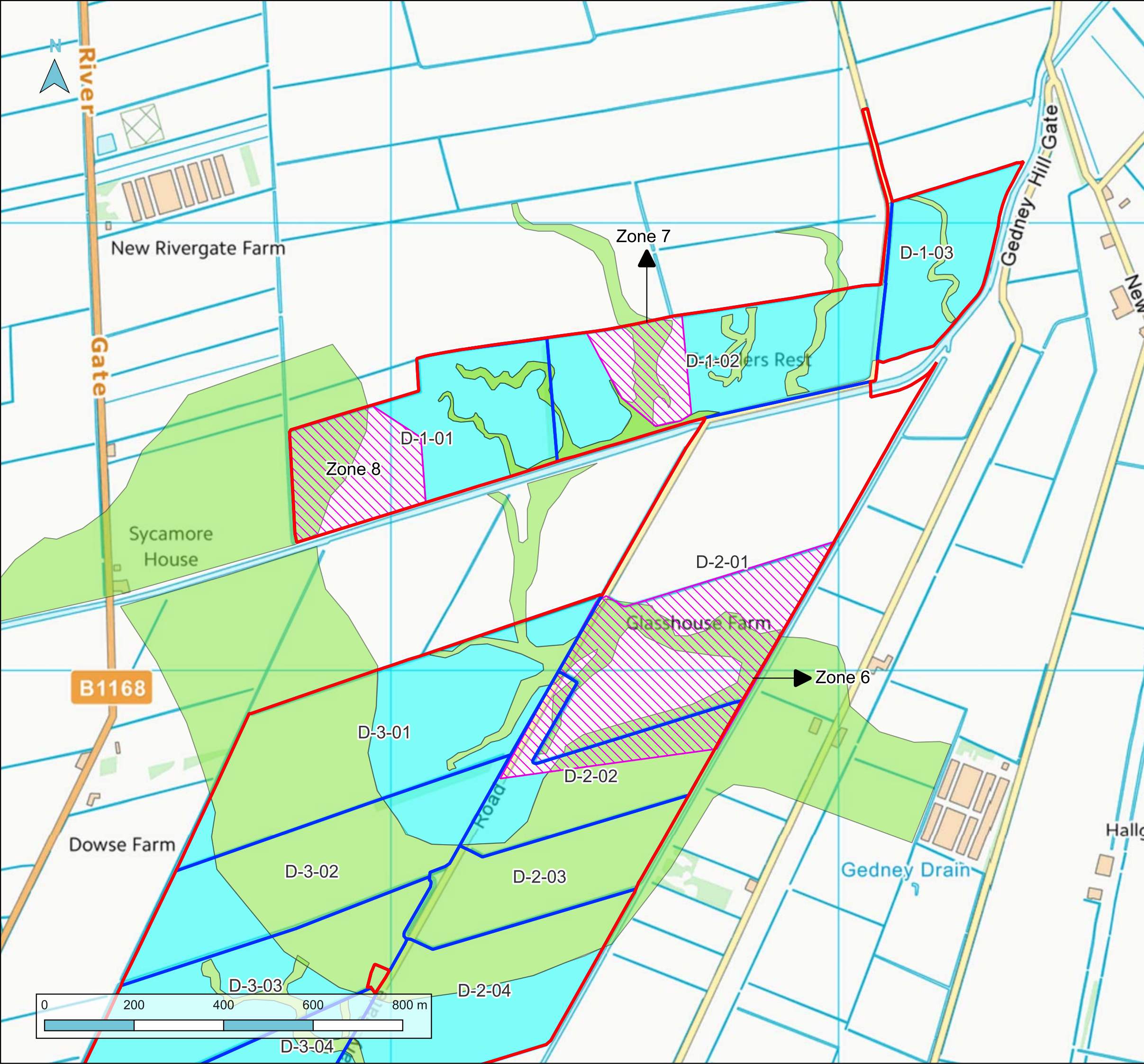


Drawn By: PM Date: 20/03/2026 Scale: 1:14,000
 Checked By: DGM Date: 20/03/2026 Original at A3
 Approved By: FL Date: 20/03/2026

Figure Title: Figure 9c - Zones of Archaeological Potential

Contains OS data © Crown copyright and database right (2025)





Meridian Solar Heritage

- Order Limits
- Field Boundaries
- Archaeology Zones
- Areas of High Archaeological Potential
- Areas of Medium Archaeological Potential



Drawn By: PM **Date:** 20/03/2026 **Scale:**
Checked By: DGM **Date:** 20/03/2026 1:8,000
Approved By: FL **Date:** 20/03/2026 Original at A3

Figure Title: Figure 9d - Zones of Archaeological Potential



Contains OS data © Crown copyright and database right (2025)